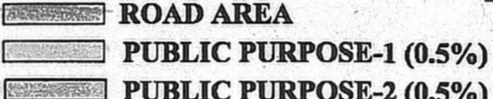





TOTAL EXTENT (AS PER DOCUMENT) : 4098 Sq.M
ROAD AREA : 1234 Sq.M
PUBLIC PURPOSE AREA (1%) : 35 Sq.M
 PP-1 HANDED OVER TO THE LOCAL BODY (0.5%) = 19.0 Sq.m
 PP-2 HANDED OVER TO THE TANGEDCO (0.5%) = 16.0 Sq.m
NO. OF PLOTS : 27 Nos.

NOTE:

1. SPLAY - 1.5M x 1.5M
 2. MEASUREMENTS ARE INDICATED EXCLUDING SPLAY DIMENSIONS
 3. 
 -  ROAD AREA
 -  PUBLIC PURPOSE-1 (0.5%)
 -  PUBLIC PURPOSE-2 (0.5%)
- WERE HANDED OVER TO THE LOCAL BODY VIDE GIFT DEED
 DOC.NO: 4073/2021, DATED:05.03.2021 @ SRO, AVADI.

CONDITIONS :






(I) TNCDBR-2019 RULE NO: 47 (8) IN G.O.(Ms) No.18, MAWS DEPARTMENT DATED 04.02.2019 & AMENDMENTS APPROVED IN G.O.Ms.No.16, MAWS (MAI) DEPARTMENT DATED 31.01.2020 AND PUBLISHED IN TNGG ISSUE No.41.DATED 31.01.2020 ONE PERCENT OF LAYOUT AREA EXCLUDING ROAD, ADDITIONALLY, SHALL BE RESERVED FOR "PUBLIC PURPOSE". WITHIN THE ABOVE CEILING 0.5% OF AREA SHALL BE TRANSFERRED TO THE LOCAL BODY AND 0.5% OF AREA SHALL BE TRANSFERRED TO THE TANGEDCO OR TO THE LOCAL BODY FREE OF COST THROUGH A REGISTERED GIFT DEED BEFORE THE ACTUAL SANCTION OF THE LAYOUT.

(II) TNCDBR-2019, RULE NO: 47 (11)

THE COST OF LAYING IMPROVEMENTS TO THE SYSTEMS IN RESPECT OF ROAD, WATER SUPPLY, SEWERAGE, DRAINAGE OR ELECTRIC POWER SUPPLY THAT MAY BE REQUIRED AS ASSESSED BY THE CONCERNED AUTHORITY, NAMELY, THE LOCAL BODY AND TAMIL NADU ELECTRICITY BOARD, SHALL BE BORNE BY THE APPLICANT.

⊙ NECESSARY SPACE FOR BUILDING LINE TO BE LEFT AS PER THE RULE IN FORCE WHILE TAKING UP DEVELOPMENT IN EVERY PLOT.

LEGEND:

-  SITE BOUNDARY
-  PROPOSED ROAD
-  EXISTING ROAD
-  PUBLIC PURPOSE -1
-  PUBLIC PURPOSE -2

CONDITIONS:

THE LAYOUT APPROVED IS VALID SUBJECT TO OBTAINING SANCTION FROM THE LOCAL BODY CONCERNED.

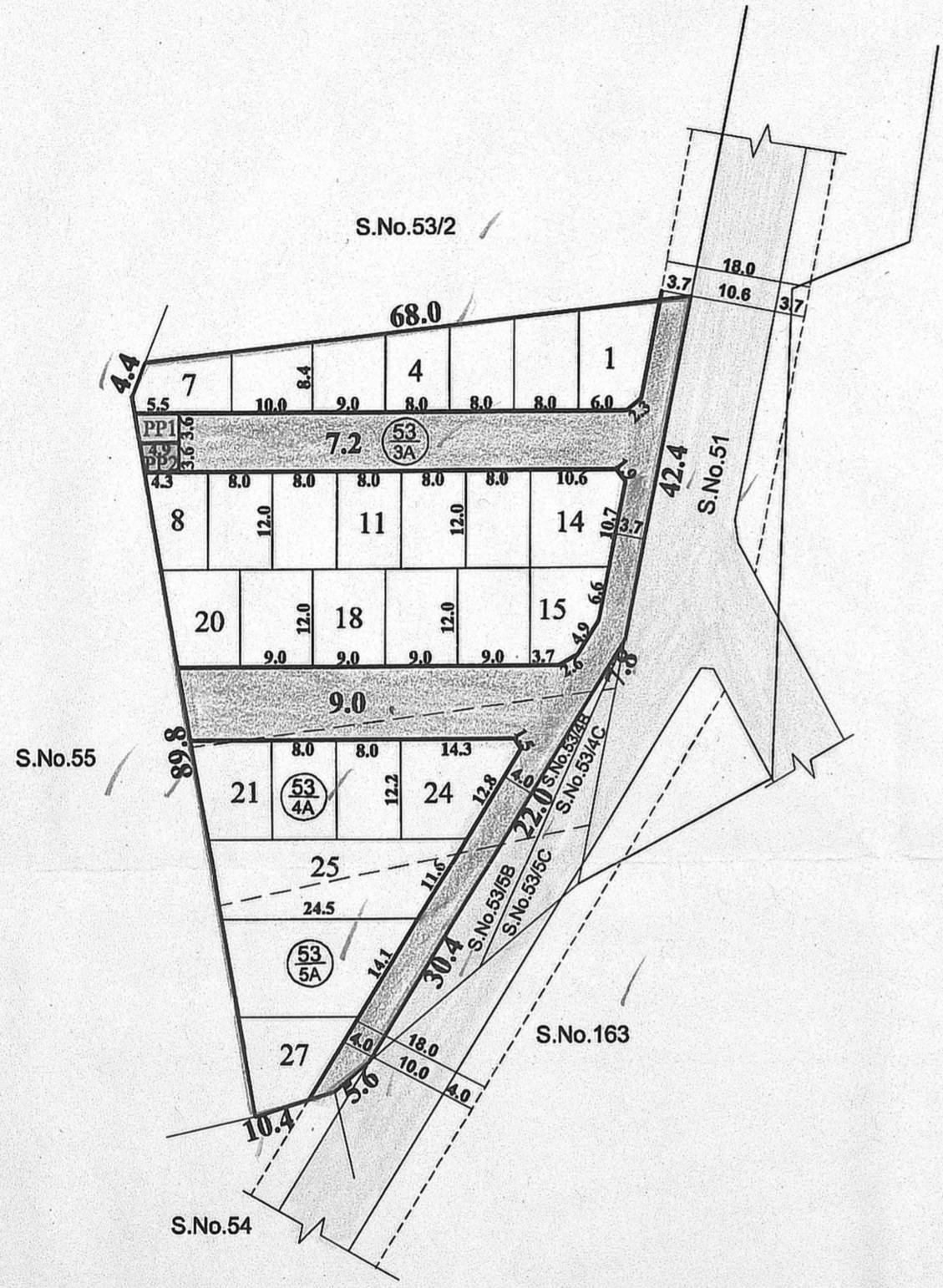
P.P.D NO : 40
L.O 2021

APPROVED

VIDE LETTER NO : L1/12508/2020
 DATE : 16/03/2021

FOR CHIEF PLANNER (LAYOUT)
 CHENNAI METROPOLITAN
 DEVELOPMENT AUTHORITY

4/5



Shel
 16.3.2021
 PREPARED BY P.A. IV

B. Rajalek
 16/03/2021
 CHECKED BY P.A. I

K. S. S. S.
 16/03/2021
 A.P.

VILLIVAKKAM PANCHAYAT UNION
LAYOUT OF HOUSE SITES IN S.Nos. 53/3A, 4A & 5A OF PANDESWAREM VILLAGE.

SCALE : 1:800 (ALL MEASUREMENTS ARE IN METRE.)